





Kamloops TSA 2009 Planning Overview Map


Version 2.0 - Feb 10, 2009
Proposed Activities

Potential Survey 

Planned Survey 

Fertilization 

Brushing 

Juvenile Spacing 




















Planting 2010 

Planting 2011 

Site Prep and Planting
This statement group could include any of, or a combination of, the following:
Mechanical Site Prep, Overstory Removal, Knockdown, Spacing, Thinning, Planting, and/or Underplanting.

Planting 2009
For information purposes only.
Planting areas referred in previous years.

Base Data

-  Candidate (Possible Extent of Treatment)
-  Priority Wildfire Areas
-  Community Watershed (CW)
-  Old Growth Management Areas
-  Tree Farm License
-  Community Forest
-  Timber License
-  Woodlot
-  Private
-  Indian Reserve
-  Park
-  TSA / FDU
-  Rail Line
-  Permitted Road
-  Non-Permitted Road
-  Stream / River
-  Lake
-  Mapsheet
-  Location



0 1 2 4 6 km
Data Sources: 1:100,000 Map Created: Feb 26, 2009

TRIM: Base Mapping and Geomatic Services Branch
Lake: LRDW
Community Watershed: LRDW
Woodlot: LRDW
Private / Indian Reserve / Park: LRDW

Created For:  **8 of 8**
Created By: 

